





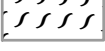



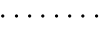




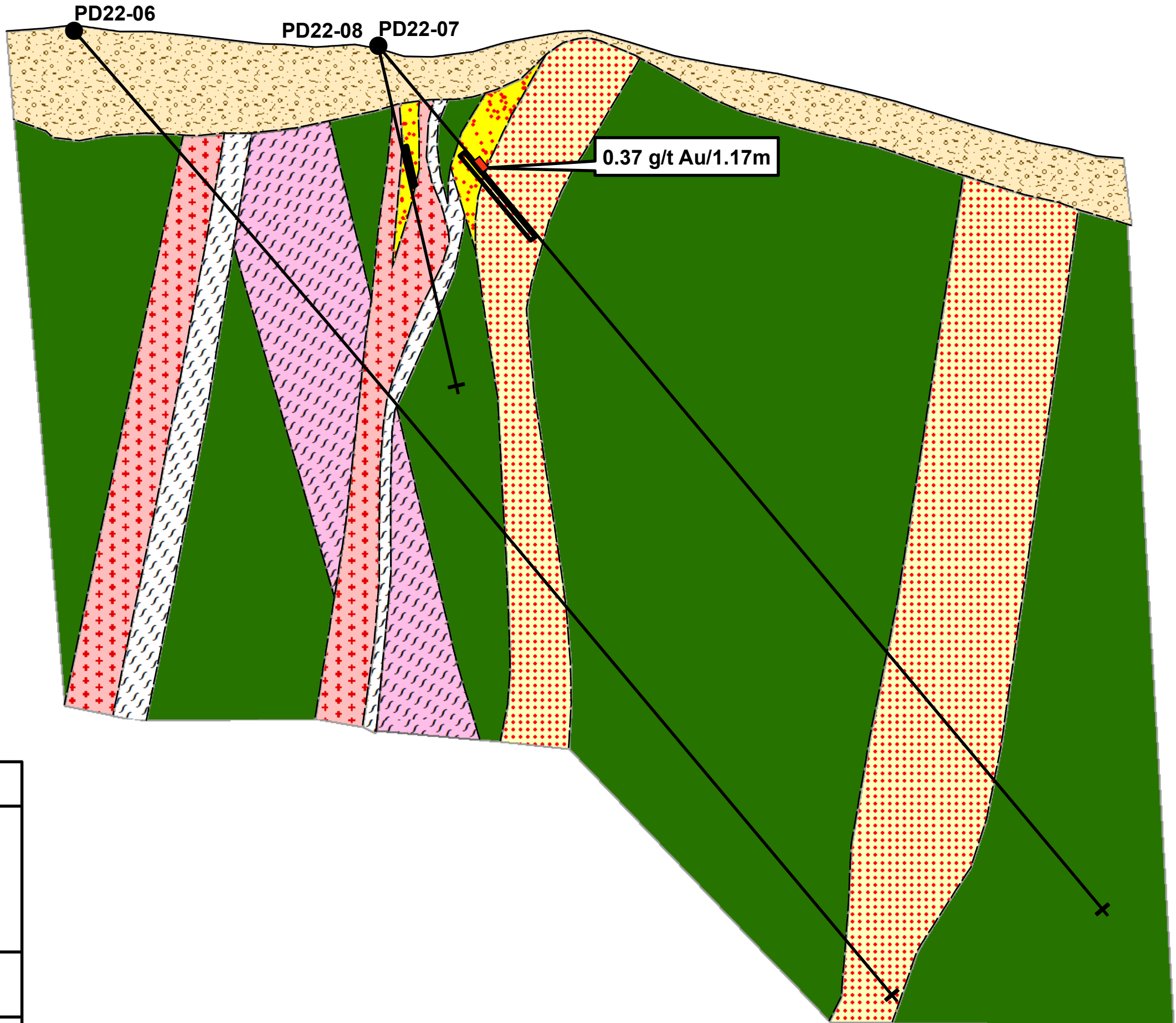


# Legend

-  Overburden
-  Mafic to intermediate volcanic flow
-  Moderate to strong silicification with epithermal veining
-  Mild silicification
-  Biotite feldspar porphyry
-  Clay altered shear
-  Weak to moderate structural alteration - clay/carbonate dominant
-  Surface trace
-  Assumed contact
-  Certain contact
-  Drill hole trace
-  Collar
-  Weakly anomalous Au-Ag interval
-  Reported Au interval
-  Surface epithermal vein mineralization

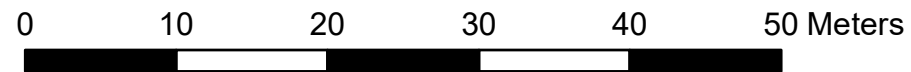


**Au Gold Corp**

**DDH Section - PD22-06,07,08**

Section Looking NE

**Ponderosa Property  
Tomahawk Zone**



Coordinate System: NAD 1983 UTM Zone 10N